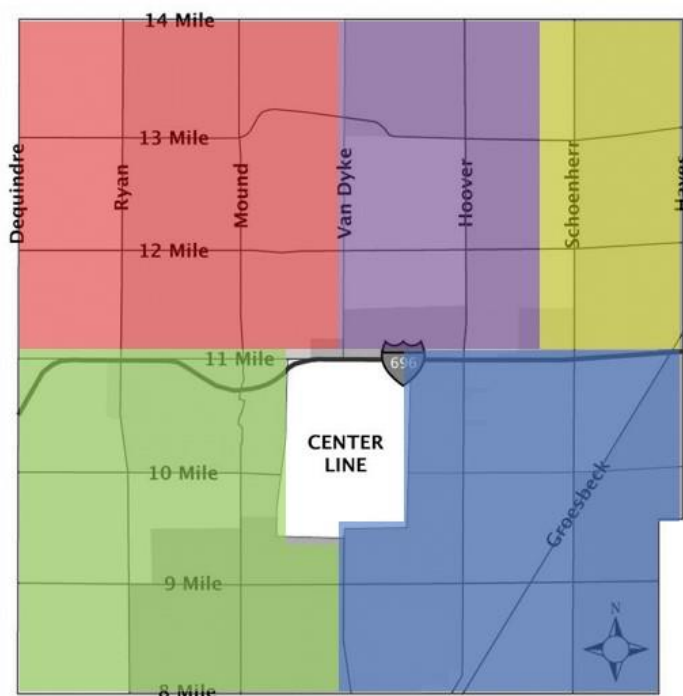


1. The At-Large – Council District method of electing the City of Warren City Council dilutes the voting strength of minority citizens, in violation of Section 2 of the Voting Rights Act.
2. Five individuals serve on the Warren City Council as District members: Council District 1, Council District 2, Council District 3, Council District 4 and Council District 5.
3. Two individuals serve on the Warren City Council as At-Large members.
4. Council District 1 boundaries can be generally described as: The city's entire western edge, a 1-mile-wide stretch from Ryan Road to Dequindre, from Eight Mile to 14 Mile Road.
5. Council District 2 boundaries can be generally described as: Van Dyke to Ryan Road, between Stephens Road and 14 Mile.
6. Council District 3 boundaries can be generally described as: A 1-mile wide strip from Hoover Road to Schoenherr Road, from Eight Mile to 14 Mile.
7. Council District 4 boundaries can be generally described as: The easternmost side of the city, from Schoenherr to Hayes Road, Eight Mile to 14 Mile.
8. Council District 5 boundaries can be generally described as: Ryan Road to Hoover, from Eight Mile to Stephens Road, plus a narrow stretch that curls around the eastern side of the city of Center Line.
9. The At-Large – Council District method of electing the City of Warren City Council has conflicting enabling and restricting City of Warren Charter provisions.
10. Charter amendment proposal 1 and proposal 2 appeared on the November 02, 2010 ballot. Both proposals needed to pass or both would be defeated.
11. Charter amendment proposal 1, reduce city council to 7 members, passed 65.9% yes to 34.1% no. City of Warren Charter, Chapter IV § 4.1(a) – City Officers was amended.
12. Charter amendment proposal 2, make-up of city council (districts), passed 60.6% yes to 39.4% no. City of Warren Charter, Chapter V § 5.1 – The city council was amended.
13. Un-amended, and conflicting with charter amendment proposal 2, City of Warren Charter, Chapter I § 1.2 – Wards reads “The city shall consist of one ward.”
14. The redistricting commission voted 4-1 to adopt the wards plan.
15. The redistricting commission consisted of City Clerk Paul Wojno, City Attorney James Biernat Sr., City Assessor Marcia Smith, Joan Flynn and Hilary Kutella, both Mayoral appointments to commission.
16. City of Warren Planning Director, Ron Wuerth, relied on the 2000 U.S. Census to draw Council District boundaries.
17. According to U.S. Census, Warren had a population of 138,247 in 2000, of whom 3,697 (2.67%) were Black or African American alone, and of whom 8,345 (6.04%) were members of other racial groups.
18. According to U.S. Census, Warren had a population of 134,056 in 2010, of whom 18,123 (13.52%) were Black or African American alone, and of whom 10,845 (8.1%) were members of other racial groups.
19. Overall, from 2000 to 2010 Warren had a 2.9% decrease in population while a 140.6% increase in other-than –white racial groups. Specific to Black or African American alone, had an increase of 390.21%.
20. The utilization of the 2000 census was instantaneously retrogressive, in and of itself, in defining Warren Council District boundaries against the increased minority population that participated in the November 2010 charter amendment election.

21. According to Macomb County Clerk campaign finance records, redistricting commissioner Flynn, had prior to the approval of the Warren District boundaries, contributed \$50.00 to The Friends of Robert Boccomino and \$125.00 to CTE Kathy Vogt for Mayor, thus demonstrating vested political interest in affected 2011 candidates for reelection currently holding an elected seat on Warren City Council.
22. According to Macomb County Clerk campaign finance records, redistricting commissioner Smith, had prior to the approval of the Warren District boundaries, contributed \$125.00 to CTE Jim Fouts, thus demonstrating vested political interest in affected 2011 candidates for reelection currently holding an elected seat on Warren City Council, and served as an appointed officer – Charter, Chapter IV § 4.1, appointed by the Mayor in accordance with Charter, Chapter VII § 7.3.
23. According to Macomb County Clerk campaign finance records, redistricting commissioner Wojno, had prior to the approval of the Warren District boundaries, contributed \$100.00 to CTE Mary Kamp, \$120.00 to Committee to Elect Keith Sadowski, \$100.00 to CTE Scott C. Stevens, \$100.00 to CTE Patrick Green, \$125.00 to CTE Jim Fouts, \$100.00 to The Friends of Robert Boccomino and \$100.00 CTE Kathy J. Vogt to Warren City Council, thus demonstrating vested political interest in affected 2011 candidates for reelection currently holding an elected seat on Warren City Council.



- 1: Papandrea
- 2: Sadowski
- 3: St. Pierre
- 4: Warner
- 5: Boccomino
- At Large (AL1):
Colegio
- At Large (AL2):
Stevens



- Zip: 48092
- Zip: 48091
- Zip: 48089
- Zip: 48093
- Zip: 48088

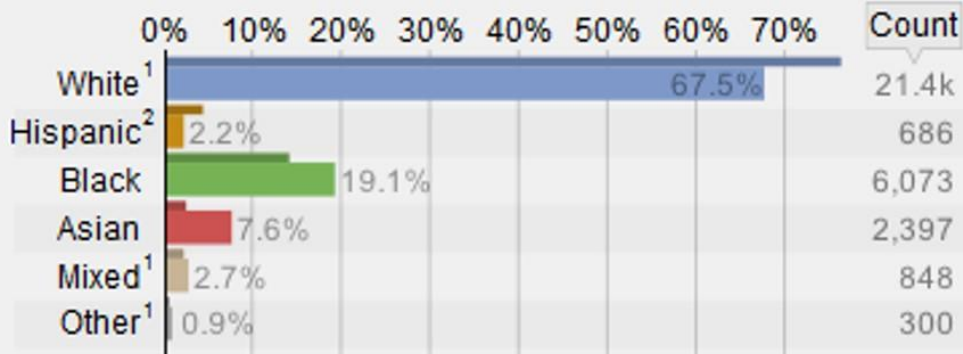
Race and Ethnicity

#1

Percentage of the total population.

Scope: population of Michigan and ZIP Code 48091

■ 48091 — Michigan



Count number of members in ethno-racial group

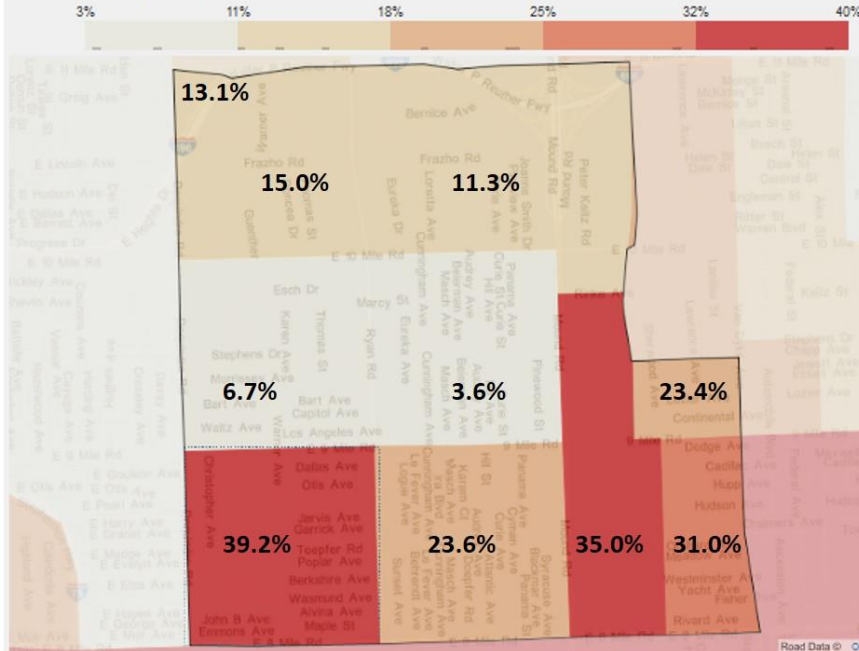
¹ non-Hispanic

² excluding black and Asian Hispanics

Map of Race and Ethnicity by Tract in ZIP Code 48091 (Black)

Black Race and Ethnicity by Tract

Blacks as a percentage of the population (%):



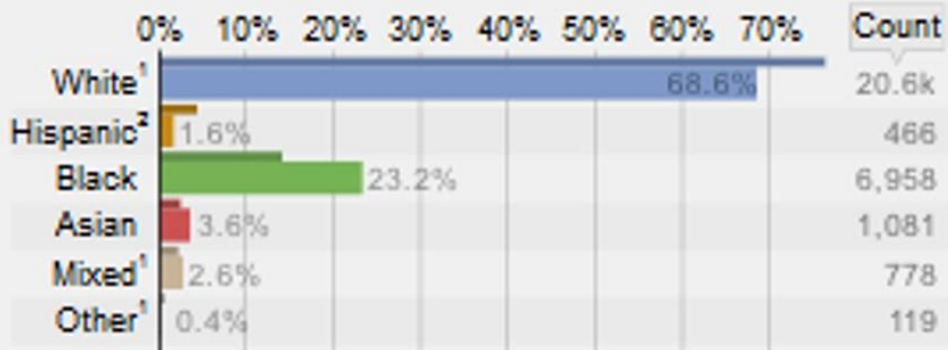
Race and Ethnicity

#1

Percentage of the total population.

Scope: population of Michigan and ZIP Code 48089

■ 48089 — Michigan



Count: number of members in ethno-racial group

¹ non-Hispanic

² excluding black and Asian Hispanics

Map of Race and Ethnicity by Tract in ZIP Code 48089 (Black)

Black Race and Ethnicity by Tract

#9

Blacks as a percentage of the population (%):

